



More than numbers. Census data provides unparalleled insight into our changing world. The 2010 China Population and Housing Census makes available authoritative housing and census data sourced from the State Bureau of Survey and Mapping in Beijing, the National Bureau of Statistics, as well as provincial themed atlases.

The 2010 China Population and Housing Census includes tabular census data with national coverage down to the township level (ADM4), as well as correlating administrative boundaries in vector format. The dataset comprises nearly 47,000 vector polygons with unique identifier codes and with names presented in Chinese (simplified) and Romanized transliteration.

The 2010 China Population and Housing Census is available exclusively through East View Geospatial in collaboration with TKN. For more census data over China, please inquire about the 2016 China Administrative Level 4 Township Boundaries dataset, also available from East View Geospatial.

The data that grow with you. We understand that the needs of you and your organization change over time. Offerings of census data for China will continue to grow as new data is acquired and made available for purchase.

DETAILS

Publisher

- East View Geospatial

Format

- Vector polygons
- Housing census data

Content Language(s)

- Chinese (simplified)
- Romanized Chinese transliteration

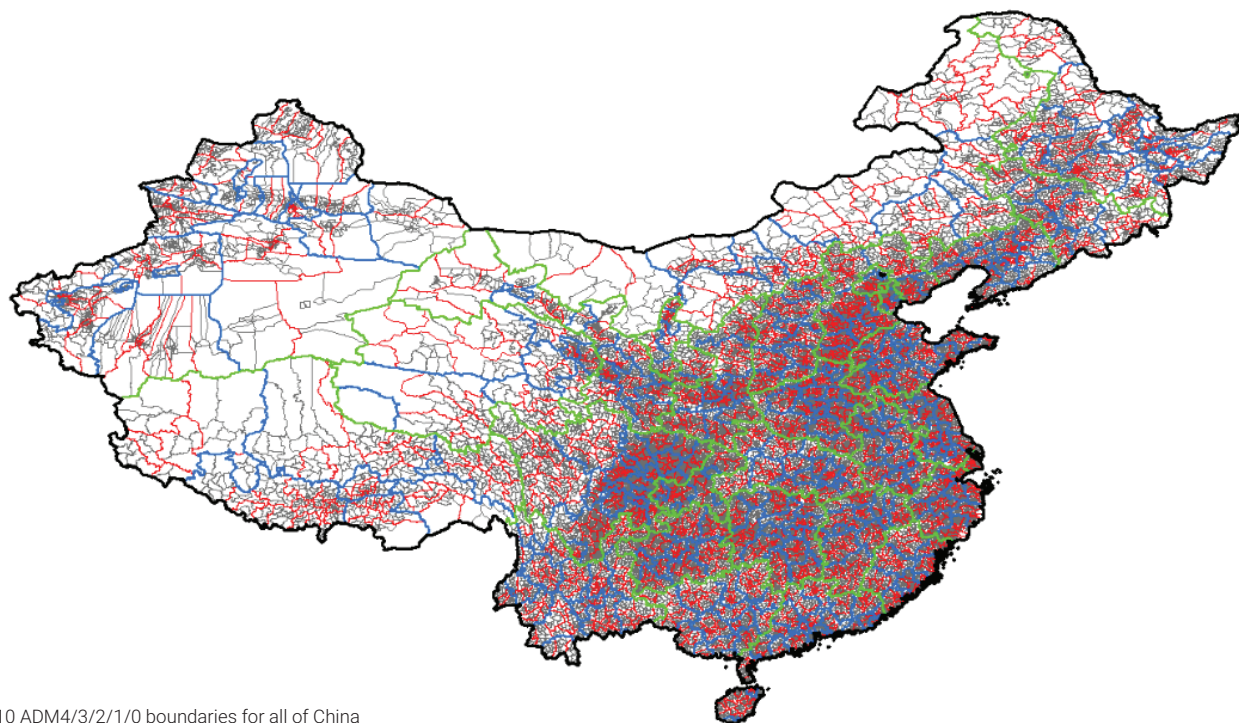
Data Coverage

- 2010

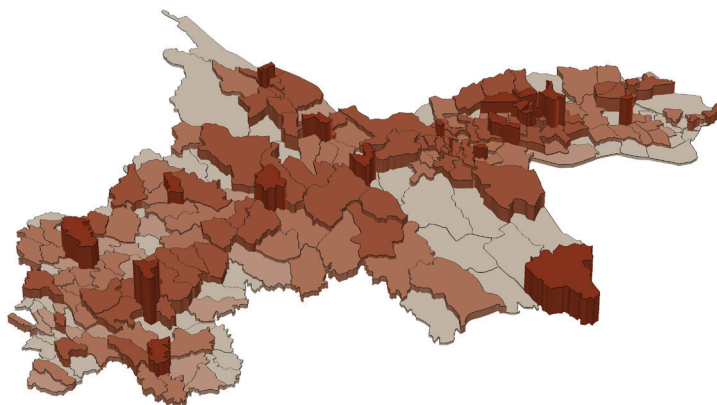
For more information about the 2010 China Population and Housing Census dataset, or to request a free sample, please contact us at geospatial@eastview.com

GEODATABASE STATISTICS

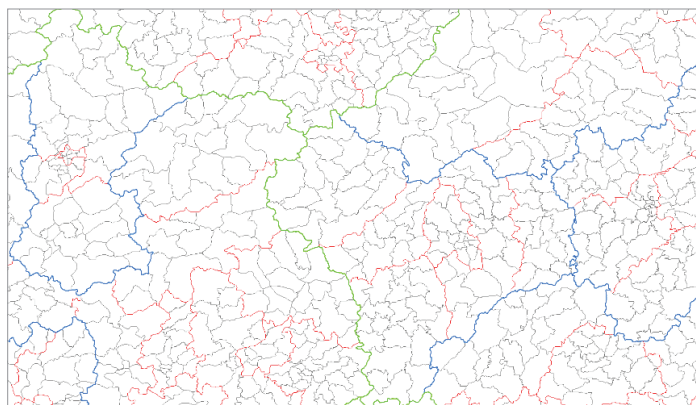
Political-Administrative	Polygon Features	Attributes per Polygon	Attribute Classes
Township (ADM4)	43,564	30	3
County (ADM3)	2,870	26	3
Prefecture (ADM2)	345	23	3
Province (ADM1)	31	20	3
Country (ADM0)	1	17	3



2010 ADM4/3/2/1/0 boundaries for all of China



3D polygon extrusion of 2010 population by county (ADM3) in Ningxia Province



2010 ADM4/3/2/1 boundaries over Zhejiang and Jiangxi provinces