


East View Geospatial offers the largest privately held library of geological materials in the world, including a vast collection of geoscientific vector datasets. In addition to off-the-shelf data, we can procure authoritative data from across the world, produce and deliver datasets in any format, and translate content from any language. Interested in a country not featured below? Contact [geospatial@eastview.com](mailto:geospatial@eastview.com) to discuss data options and availability.

### FEATURED FULL COUNTRY DATASETS

|                    | Scale  | # of Sheets |
|--------------------|--------|-------------|
| <b>Asia</b>        |        |             |
| China              | 1:1M   | 64          |
| Indonesia          | 1:250K | 173         |
| Malaysia           | 1:750K | 2           |
| Mongolia           | 1:1M   | 14          |
| Philippines        | 1:1M   | 9           |
| <b>Eurasia/FSU</b> |        |             |
| Armenia            | 1:500K | 1           |
| Azerbaijan         | 1:500K | 2           |
| Georgia            | 1:500K | 1           |
| Kazakhstan         | 1:1M   | 10          |
| Kyrgyzstan         | 1:500K | 10          |
| Latvia             | 1:200K | 9           |
| Lithuania          | 1:200K | 19          |
| Moldova            | 1:200K | 1           |
| Tajikistan         | 1:500K | 4           |
| Turkmenistan       | 1:1M   | 6           |
| Uzbekistan         | 1:1M   | 8           |
| <b>Europe</b>      |        |             |
| Albania            | 1:200K | 3           |
| Bulgaria           | 1:500K | 2           |
| Former Yugoslavia  | 1:500K | 6           |
| Malta              | 1:25K  | 2           |
| Romania            | 1:500K | 6           |

|                      | Scale  | # of Sheets |
|----------------------|--------|-------------|
| <b>Latin America</b> |        |             |
| Costa Rica           | 1:200K | 9           |
| Cuba                 | 1:250K | 23          |
| Dominican Republic   | 1:250K | 4           |
| Ecuador              | 1:500K | 2           |
| El Salvador          | 1:500K | 1           |
| French Guiana        | 1:325K | 1           |
| Haiti                | 1:250K | 4           |
| Honduras             | 1:500K | 4           |
| Nicaragua            | 1:500K | 4           |
| Suriname             | 1:500K | 2           |
| Venezuela            | 1:1M   | 4           |
| <b>Middle East</b>   |        |             |
| Iran                 | 1:250K | 111         |
| Iraq                 | 1:1M   | 1           |
| Jordan               | 1:500K | 1           |
| Kuwait               | 1:250K | 1           |
| Lebanon              | 1:500K | 1           |
| Oman                 | 1:250K | 1           |
| Syria                | 1:500K | 4           |

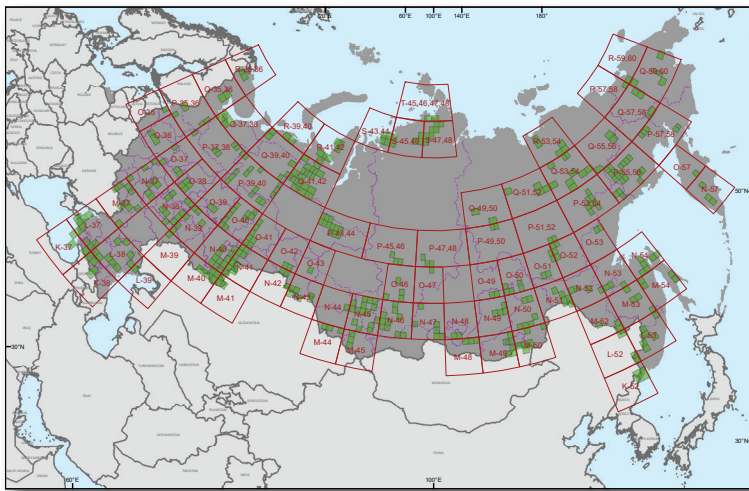
*Index maps and sample data available upon request*



**PRODUCT SPOTLIGHT**

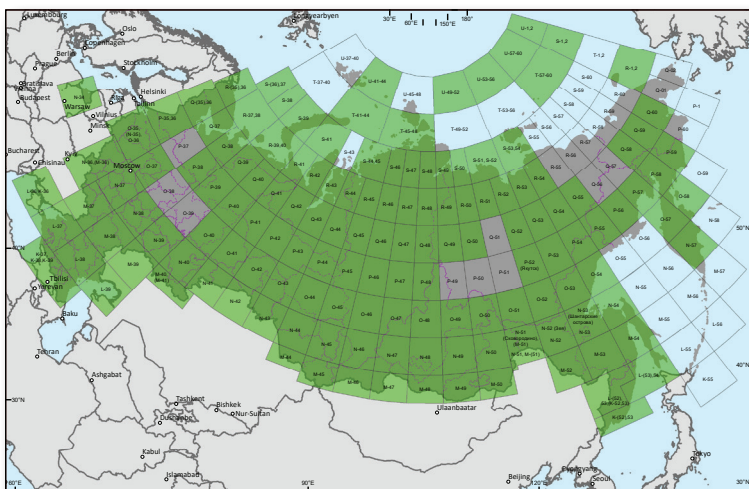
**Russian 1:200,000 and 1:1,000,000 Scale Geological Vector data**

- Contains shapefiles for a range of geophysical data, including ecological, geochemical, gravimetric, magnetic, quaternary, tectonic and seismic, hydrogeological, topographic, oil/gas prospecting, and more.
- Features data dictionary; explanatory notes source materials; graphic, tabular and text materials (including analyses data); and regulatory documents.
- English-language translation of data descriptions and other relevant content.



**1:200,000 Scale**

2nd Generation  
432 sheets available  
published 2001-2022



**1:1,000,000 Scale**

3rd Generation  
146 sheets available  
published 2006-2023