

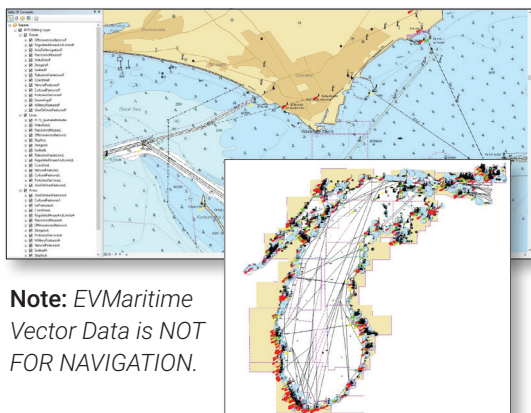
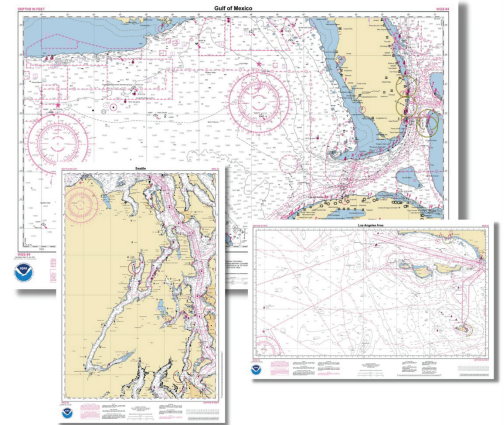
East View Geospatial (EVG) offers a wide variety of nautical and hydrographic products and services to meet the needs of mariners, industry professionals, researchers, and more.

### SOURCING MARITIME PRODUCTS

EVG has an extensive network in the maritime industry to source a variety of maritime products. Leveraging this network, EVG will work with clients to deliver in a timely manner solutions that meet and exceed the requirements of projects. These data types might include S57 data, bathymetry, raster, and print offerings, amongst many others.

### PRODUCTION

EVG has a team of GIS experts with an extensive background in cartography. Using this expertise, we can create custom charts and data products. Do you need data overlaid on a chart? Do you require maritime data to be translated into a specific data format? These are the types of tasks our team is here to complete. In addition, EVG is currently working to build custom catalogs for charts using the NOAA Custom Chart (NCC) Tool. While NOAA continues its sunsetting of traditional paper charts, the NCC outputs are the way forward and EVG is well positioned to meet the needs of mariners seeking a paper chart alternative.

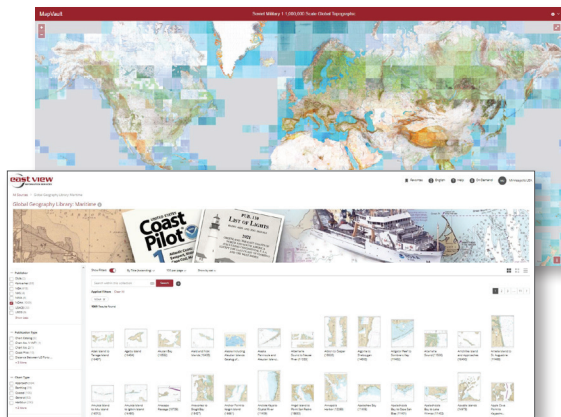


**Note:** *EVMaritime Vector Data is NOT FOR NAVIGATION.*

### DERIVED PRODUCTS

Derived products are a core function of EVG. These products range from bathymetry to GIS data. By working with hydrographic offices and publishers, we form agreements to offer authoritative data in our derived products.

Recently, EVG signed an official agreement with the State Hydrographic Service of Ukraine to provide their S57 data in our own derivative GIS product known as **EVMaritime Vector Data**. This product offers GIS databases that include the features you would normally see in an Electronic Navigation Charts (ENC) along with symbology, fonts, domains, aliases, and labelling. In addition to Ukraine data, EVG also offers vector data for Australia, Canada, the United States and coming soon the United Kingdom. Additional countries are available upon request.



## PLATFORMIZATION

Having all your maritime digital information in one location that is easy to search, view, and download is most companies' dream. EVG offers this solution by platformizing your maritime collection. We meet with clients to analyze the collections they would like to be platformized, then aggregate the collection(s), create metadata, images, etc. and load the data to a password protected platform. Currently, EVG boasts two platforms that are ready for your maritime collection needs: **MapVault** and **Global Geography Library**.

## OFFICIAL PAPER NAUTICAL CHART PRINTING AND FULFILLMENT

EVG has been printing on demand in cooperation with agencies and publishers throughout the world for years. We pride ourselves on the products we print and the customer support we offer. In addition to print-on-demand (POD), EVG provides official nautical charts through reseller agreements and fulfillment-on-demand (FOD). Our core strength in providing hard to procure products such as nautical charts and publications from numerous hydrographic offices sets us apart from the traditional chart provider.

**FOD Offerings Include:** AHS (Australia), UKHO (British Admiralty), SHOA (Chile), JHA (Japan), LINZ (New Zealand), NAMRIA (Philippines), GUNIO (Russia), KHOA (South Korea), NAVO (Taiwan), ONHO (Turkey), and SHSU (Ukraine). Many other countries are available upon request.

## LICENSING MARITIME PRODUCTS

Leveraging years of experience in negotiating with publishers, EVG works with clients to achieve their licensing goals for maritime products. Does your company need bathymetric, underwater cables, or other data incorporated into its products? Do you need this data for project specific research or planning? We work on the best licensing solutions with local offices and publishers to incorporate their data to meet your internal requirements.

## LEARN MORE

Learn more about maritime offerings from EVG at [geospatial.com/maritime](https://geospatial.com/maritime).

Browse and purchase maritime products at [nautical.eastview.com](https://nautical.eastview.com) and [shop.geospatial.com/search-by-type/nautical](https://shop.geospatial.com/search-by-type/nautical).

Need more information? Contact [geospatial@eastview.com](mailto:geospatial@eastview.com).



Kartverket



**POD Offerings:** NOAA (USA), NGA (USA), Kartverket (Norway), SEMAR (Mexico), and SHOM (France)



**Reseller Offerings:** CHS (Canada), Sjöfartsverket (Sweden), DGA (Denmark), and SANHO (South Africa)