

East View Geospatial presents maritime vector databases for Ukraine. Part of the **EVMaritime Vector Data** series, the Ukrainian databases have been derived from the Ukraine Electronic Navigation Charts (ENCs) and offer GIS-ready databases covering Ukraine waters.

Known to users worldwide, vector-based ENCs have long provided unique and useful content—but only for navigational use on board ships. East View Geospatial is pleased to provide our new EVMaritime Ukraine databases for non-navigational use in the study of maritime and hydrographic aspects of climate change, boundary disputes and international security, biological and geological natural resources, green energy development, and the social sciences.

Leveraging our expertise in data translation, we have taken the Ukraine ENCs and transformed them into Esri Geodatabases complete with schema, symbology, fonts, labelling, and domains fully applied.

**PRODUCT OVERVIEW**

**Series Name:** EVMaritime Vector Data: Ukraine

**Number of Databases:** 141 individual cells and 11 collections

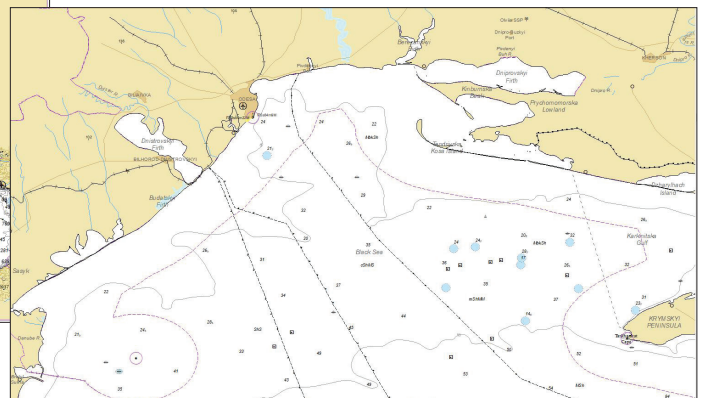
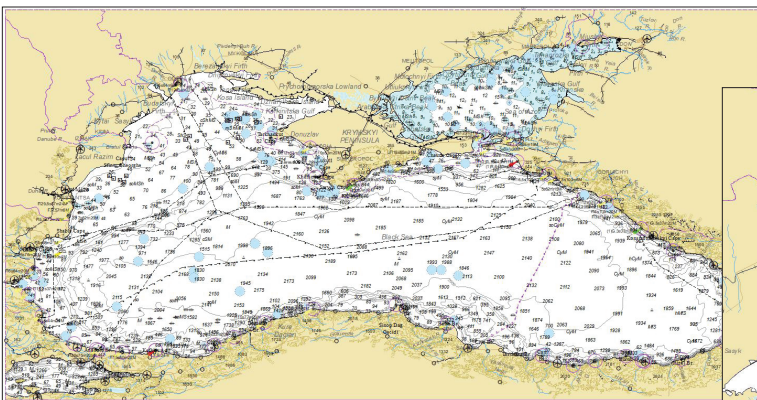
**Scale:** Varies

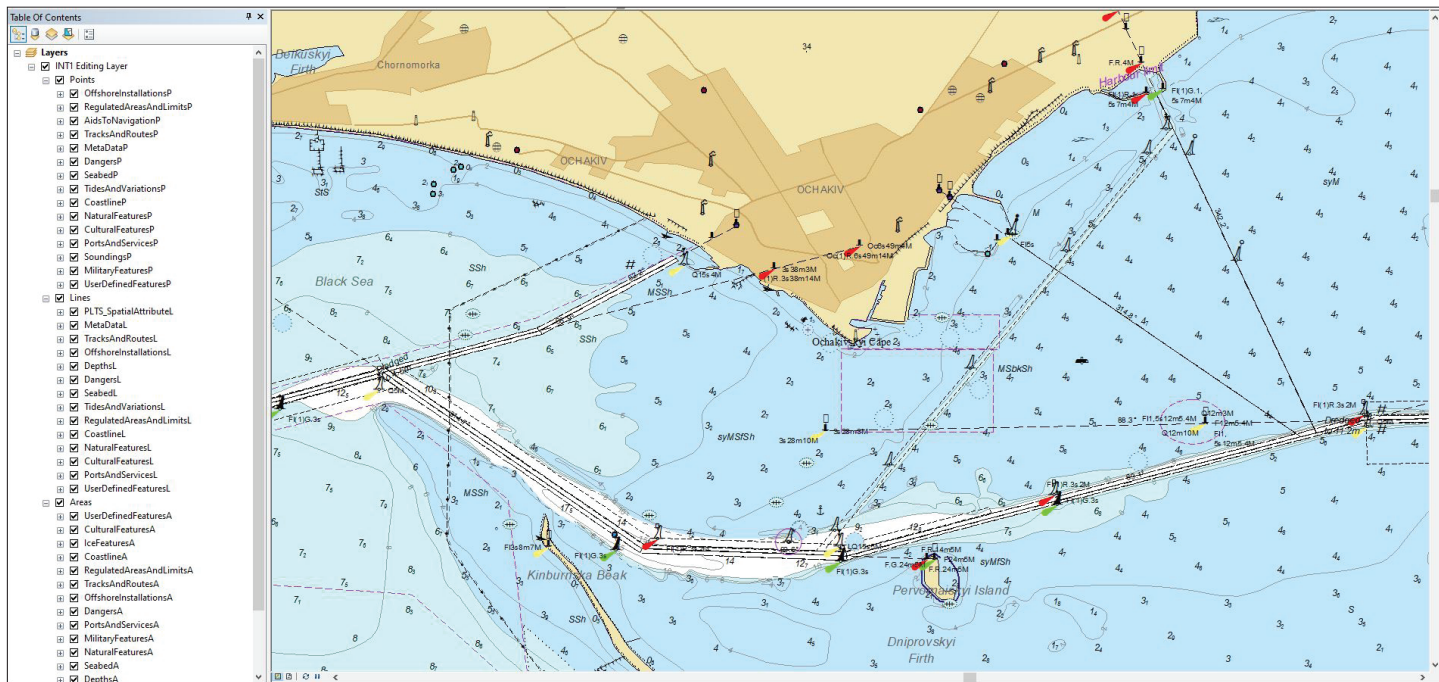
**Publisher:** East View Geospatial

**Publication Date:** 2023

**Language:** English

*\*Databases are not for navigation\**





Users will find it easy to identify specific features for each of their use cases.

*Note: these databases are NOT for navigation.*

Features include, but are not limited to:

- Bathymetry
- Depth points
- Undersea cables
- Wrecks
- Offshore oil platforms
- Military areas
- Navigation routes
- Regulated areas
- Buoys
- Airports
- Landmarks
- Danger points
- Natural feature descriptions

Each product database includes:

#### Esri File Geodatabase

- Fully formatted database with domains applied

#### Fonts

- Used for display

#### Layer Files

- Symbology
- Labels with settings applied

#### Map Package

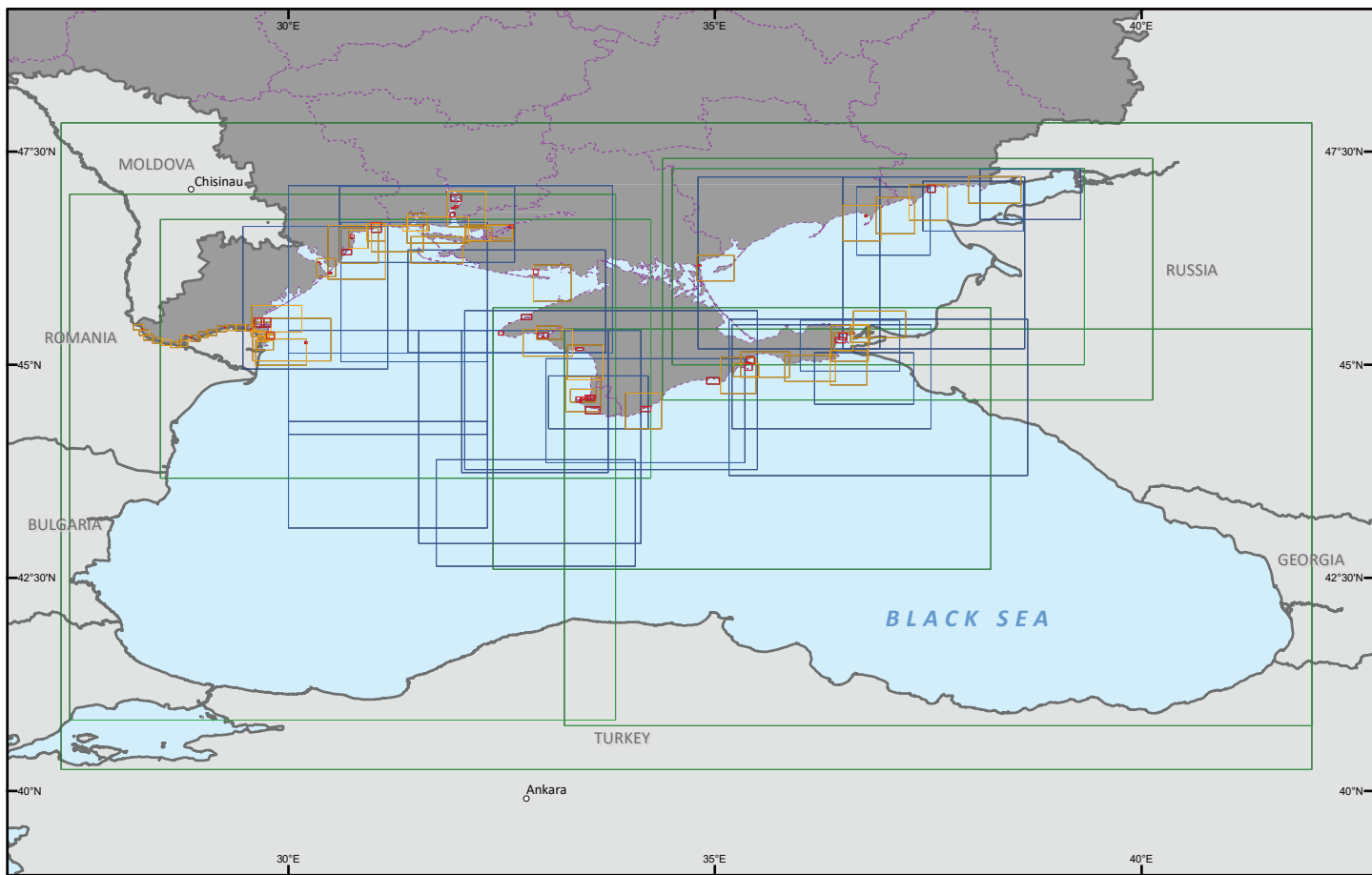
- Contains a package of the above contents

#### Also Available: Custom Data Delivery

- EVG is committed to working with our customers to meet their requirements
- Data can be made available for a custom area or in special formats upon request

**Note:** This product is derived in part from the navigational information and under permission of the State Hydrographic Service of Ukraine. No hydrographic office has verified the information on this product and none accepts liability for the accuracy of reproduction or any modifications made thereafter. No hydrographic office warrants that this product satisfies national or international regulations regarding the use of appropriate products for navigation.

**Warning:** An electronic chart is a means of navigation, designed to facilitate the use of official national charts, not to replace them. Only official national charts and the Notices to Mariners contain all the information needed for the safety of navigation.



## EVMaritime Vector Data: Ukraine Product Coverage– Individual Cells

141 Vector Products

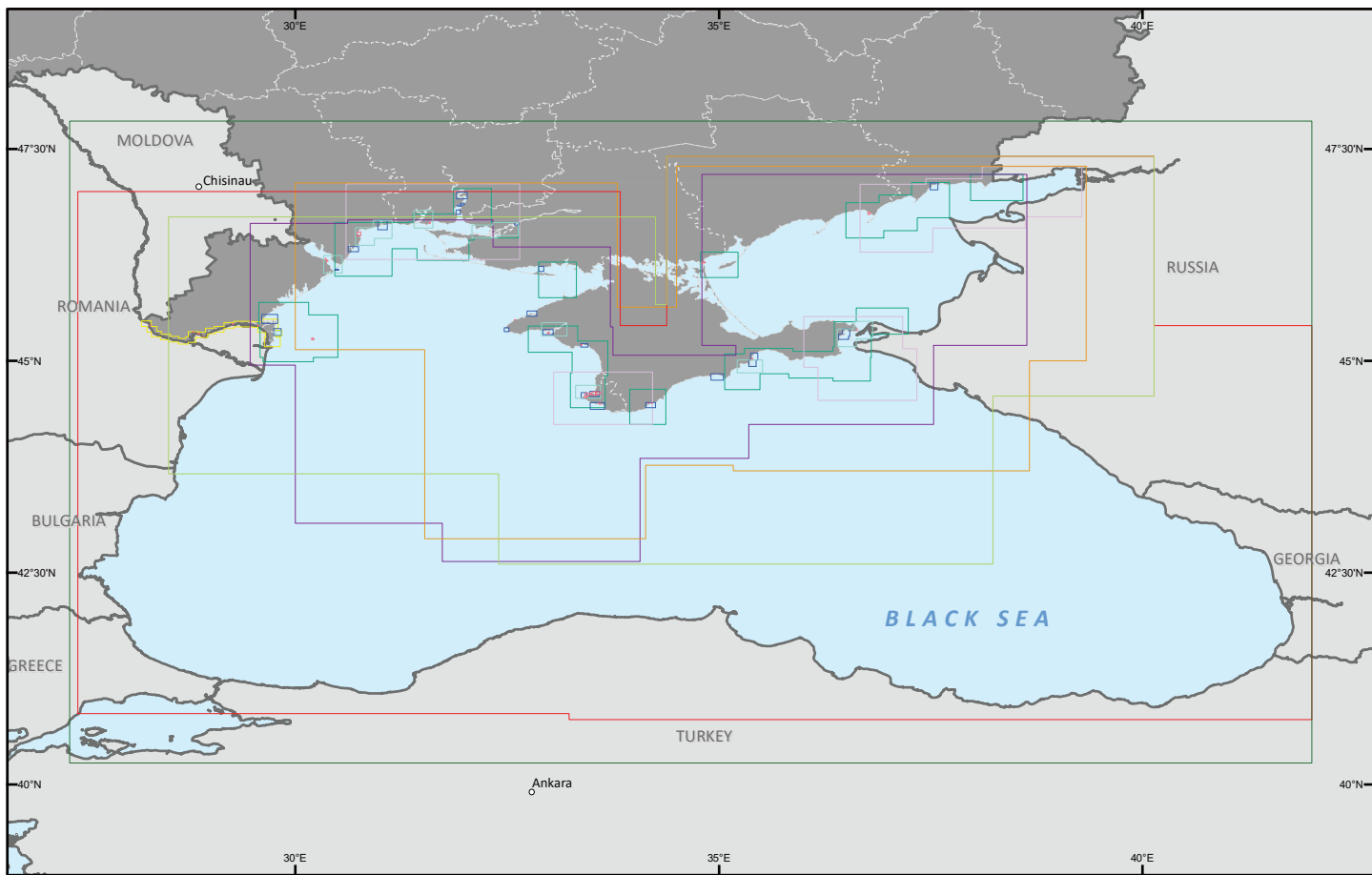
1:3,000 - 1:1,250,000 Scale

**LEGEND**

- Berthing and harbour charts, 1:3,000 - 1:15,000 scale (52 Total)
- Approach charts, 1:22,000 - 1:75,000 scale (60 Total)
- Coastal charts, 1:100,000 - 1:300,000 scale (22 Total)
- General charts, 1:350,000 - 1:1,250,000 scale (7 Total)

Price per cell is \$99. View more information or order individual cells [here](#).

*\*Databases are not for navigation\**














## EVMaritime Vector Data: Ukraine Product Coverage – Collections

11 Vector Collections

1:3,000 - 1:1,250,000 Scale

LEGEND

Color	Collection #	Name	# of Cells Included	Scale	Price
	Collection 1	Black Sea and Sea of Azov	1	1:1,250,000	\$99
	Collection 2	Black Sea and Sea of Azov 500K to 750K	3	1:500,000 to 1:750,000	\$277
	Collection 3	Northern Black Sea and Sea of Azov	3	1:500,000	\$277
	Collection 4	Black Sea North and Sea of Azov 300K to 350K	5	1:300,000 to 1:350,000	\$435
	Collection 5	Black Sea North and Sea of Azov 200K to 250K	11	1:200,000 to 1:250,000	\$849
	Collection 6	Sevastopol, Kerchenska Strait, Berdiansk to Tahanrozka Gulf, Odesa to Mykolaiv, and Kherson	7	1:100,000 to 1:150,000	\$573
	Collection 7	Coastal 50K to 75K	27	1:50,000 to 1:75,000	\$1,673
	Collection 8	Black Sea Approaches	12	1:25,000	\$918
	Collection 9	Danube River	27	1:4,000 to 1:22,000	\$1,673
	Collection 10	Approaches 10K to 15K	26	1:10,000 to 1:15,000	\$1,624
	Collection 11	Berthing and Harbour 3K to 5K	20	1:3,000 to 1:5,000	\$1,330

View more information or order collections [here](#).

*\*Databases are not for navigation\**